




Advancing global coastal ocean observing and prediction systems

Drivers and goals within the Global Coastal Ocean



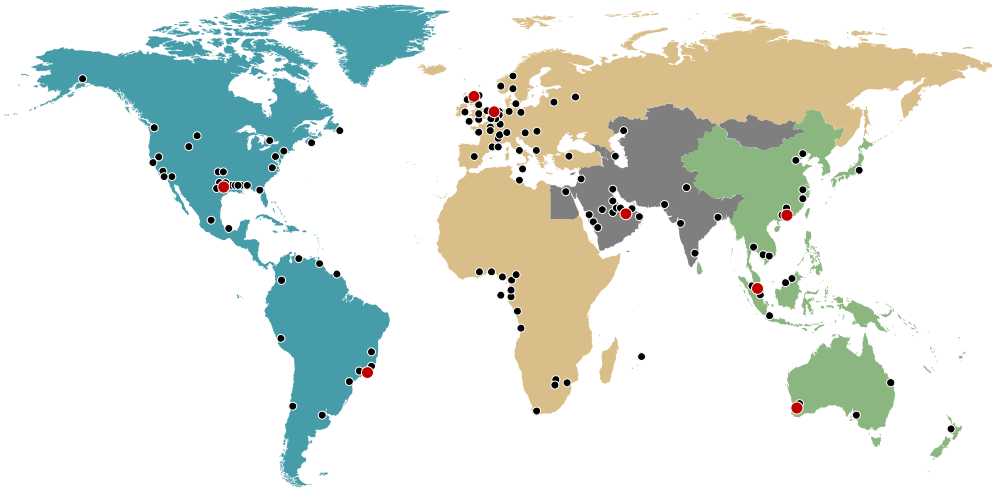
To expand infrastructure and coverage of metocean observations.

To broaden uptake by prediction systems.

To improve delivery and accessibility of metocean data.


Fugro and the UN Ocean Decade

Leveraging existent worldwide reach, capacity and partnerships in the Geo-Data space.



Local solutions, regional partnerships, global knowledge exchange.

Coastal zone mapping solutions to support assessment of rising sea levels




Sustainability and Outcomes



“Sustainable development is a driver to help create a safe and liveable world for everyone.”

Together we create a safe
and liveable world

Rafael V. Schiller – Metocean Consultancy Manager

 +1 832-477-5493

 rschiller@fugro.com

 www.fugro.com

